

BULLETIN AC-418

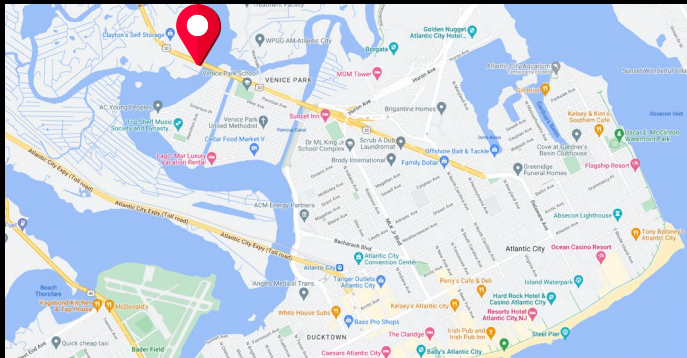



GEOPATH ID: 30640517

 Route 30, Absecon Blvd
Atlantic City, 08401


Heavy outbound casino traffic, at the top of the drawbridge on heavily traveled Route 30, heading from Atlantic City's Harbor Casino area. It is an ideal location for targeting casino customers, casino employees and the general public. This sign has great visibility, reaching travelers going back to the New York/North Jersey markets via the Garden State Parkway, and from the Philadelphia market via the Atlantic City Expressway and The White Horse Pike (Rt. 30). **DEC 75,000**

Size: 14'H x 48'W	Weekly IMPs: 156,895	Facing: East
Latitude: 39.37745826	Longitude: -74.45365638	Read: Left-hand



 DC Office: 202.337.1839

 chris@capitoloutdoor.com

 CapitolOutdoor.com



BULLETIN

AC-418



Location: Route 30, Absecon Blvd | **Area:** Atlantic City | **Substrate:** Vinyl

Art/Production Guidelines

SIZE & PRODUCTION

14 feet tall by 48 feet wide. Illuminated Vinyl Bulletin. Showing size is 14' tall x 48' wide. Production size is 14'8" tall x 48'8" wide which is 4 inches all the way around on all four sides – 3-inch pocket with a 1-inch wrap.

TERM



SHIPPING

Maco
Attn: Angelo Demarco
9909 Bustleton Ave, Philadelphia, PA 19115
(215) 676-2727

